








Legend to all maps - Regulation 19 Local Plan

-  Rutland County Boundary
-  Adjoining Authority Areas
-  **SS1-** Planned Limits of Development


Site Allocations

-  **H1-** Residential Allocations
-  **HBE2 -** Wing Neighbourhood Plan Allocation
-  **INF 4.1-** Medical Centre
-  **E1-** Employment Allocations
-  **SS4-** Future Opportunity Areas
-  **MIN5-** Minerals Allocations
-  **H10-** Gypsy, Traveller & Travelling Showpeople Allocations



Minerals

-  **MIN1-** Limestone Aggregate Area of Search
-  **MIN1-** Limestone & Clay for cement purposes Area of Search
-  **MIN3-** Limestone and Clay Minerals Safeguarding Area
-  **MIN3-** Sand and Gravel Minerals Safeguarding Area



Military bases and other secure residential establishments

-  **SS5-** Kendrew Barracks (Cottesmore), Stocken Prison





Town Centres

-  **E10-** Town Centre Area
-  **E11-** Primary Shopping Areas




Important spaces and frontages

-  **EN8-** Important Open Space
-  **EN8-** Important Frontages






The Historic Environment

-  **EN13-** Conservation Area
-  **EN13-** Article 4 Direction Area
-  **EN12-** Scheduled Monument
-  **EN12-** Registered Parks and Gardens






Reservoirs

-  **EN10-** Rutland Water Area
-  **EN10-** Recreation Areas:
A=Barnsdale B=Whitwell
C= Sykes Lane D=Normanton
E=Gibbet Lane
-  **EN11-** Eyebrook Reservoir Area



Biodiversity and Geodiversity

-  **EN1-** Rutland Water Ramsar
-  **EN1-** Sites of Special Scientific Interest (SSSI) & Rutland Water (SPA/SSSI)
-  **EN1-** Regionally Important Geological Site (RIGS)
-  **EN1-** Local Wildlife Site
-  **EN1-** Candidate/Potential Wildlife Site

Opportunities for renewable energy (see separate renewable energy maps)

-  **CC8-** Ground mounted solar PV development Opportunity Area
-  Ground mounted solar PV development Opportunity Area in Flood Zones
-  **CC8-** Areas potentially suitable for development of small to medium wind turbines (<50m)
-  Areas potentially suitable for development of medium to large wind turbines (50-120m)
-  Areas potentially suitable for development of very large wind turbines (>120m)

Flood risk

-  **CC14-** Flood Zone 2
-  **CC14-** Flood Zone 3