







-  Break in development on road frontage important to the setting of Orchard House
-  Ketton Housing allocations from Development Plan Document (adopted 2014)
-  Listed building
-  Building of Local Importance
-  Important Area of Open Space
-  Ridge and Furrow

-  Important View
-  Conservation Area Boundary
-  Important Tree Group
-  Medieval Fishpond
-  Pinch Point
-  Proposed extension to conservation area

# Ketton Conservation Area Appraisal

© Crown copyright [and database rights] [2019] OS 100018096. You are granted a non-exclusive, royalty free, revocable licence solely to view the Licensed Data for non-commercial purposes for the period during which Rutland County Council makes it available. You are not permitted to copy, sub-license, distribute, sell or otherwise make available the Licensed Data to third parties in any form. Third party rights to enforce the terms of this licence shall be reserved to OS.

