



Barrowden & Wakerley Neighbourhood Development Plan

**Information Statement for
Referendum on
17th October 2019**

Introduction

A referendum on the Barrowden & Wakerley Neighbourhood Development Plan will be held on Thursday 17th October 2019. The referendum will be conducted based on procedures which are similar to those used at local government elections.

The question to be asked in the referendum is:

‘Do you want Rutland County Council and East Northamptonshire Council to use the neighbourhood development plan for the Parishes of Barrowden & Wakerley to help it decide planning applications in the neighbourhood area?’

The Referendum area covers the Parishes of Barrowden & Wakerley and is marked on the map included within this information statement.

A person is entitled to vote in the Referendum if on 17th October 2019:

- He or she is entitled to vote in a local government election in the Referendum area; and
- His or her qualifying address for the election is in the Referendum area. A person’s qualifying address is, in relation to a person registered in the register of electors, the address in respect of which he or she is entitled to be so registered.

Referendum Expenses

The Referendum expenses limit that will apply in relation to the Referendum is £2,389.14. The number of persons entitled to vote in the Referendum by reference to which the limit has been calculated is 460.

Specified Documents

The relevant regulations state that we must make available the following documents:

- The referendum version of the Barrowden & Wakerley Neighbourhood Development Plan
- The independent examiner’s report on the draft Barrowden & Wakerley Neighbourhood Development Plan
- A summary of the representations submitted to the independent examiner
- A statement setting out that Rutland County Council agrees that the Barrowden & Wakerley Neighbourhood Development Plan meets the basic conditions and relevant Regulations (included within the document known as the Decision Statement)
- A statement setting out general information as to town and country planning (including neighbourhood planning) and the referendum (included within the ‘Barrowden & Wakerley Neighbourhood Development Plan: Voting Information for Referendum on 17th October 2019:’, document)

A link to these documents has been made available online at:

<https://www.rutland.gov.uk/my-services/planning-and-building-control/planning/neighbourhood-plans/barrowden-and-wakerley-neighbourhood-plan/>

The webpage contains the specified documents and additional information about the Barrowden & Wakerley Neighbourhood Development Plan.

Inspection Locations

Copies of the specified documents are also available for inspection at the following places and times:





- Rutland County Council Offices, Catmose, Oakham, Rutland, LE15 6HP
Monday to Thursday 8.30am – 4.45pm, Tuesday 9.00 – 4.45pm & Friday 9.00 – 4.15pm
- Barrowden & Wakerley Community Shop, 22 Wakerley Road, Barrowden LE15 8EP
Mon, Tues, Wed, Thurs & Fri 8.00am – 6.00pm; Sat 8.00 – 4.00pm,
Sun 9.00am – 12.00pm
- Barrowden Surgery, 8 Kings Lane, Barrowden, LE15 8EF
Thursday & Friday 8.30am – 11.30am
- Exeter Arms Public House, 28 Main Street, Barrowden, LE15 8EQ
Wednesday & Thursday 12.00-3.00pm, 6.00pm – 10.00pm;
Friday & Saturday 12.00pm – 3.00pm, 6.00pm – 10.30pm; Sunday 12.00pm – 5.00pm



Scale:
1:30,000

Planning Policy

Barrowden and
Wakerley Joint
Neighbourhood Area

-  Joint Neighbourhood Plan Area
-  Local Authority Boundary
-  Barrowden Parish (Rutland County Council)
-  Wakerley Parish (East Northamptonshire Council)

This map is accurate to the scale specified above when reproduced at A4

© Crown Copyright and database right 2015. Ordnance Survey 100019072

